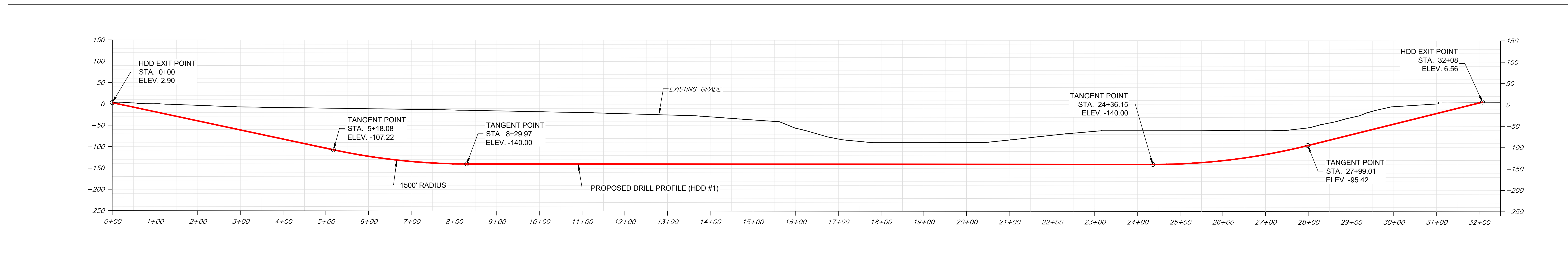
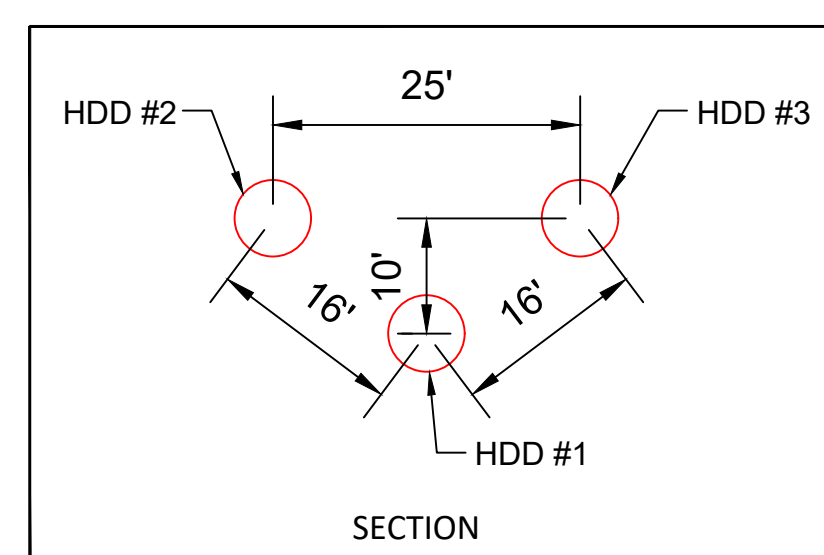


PROPOSED PLAN VIEW
SCALE: 1"=100'




PROPOSED PROFILE
SCALE: 1"=100'



DRILL SPACING

PROPOSED PLAN & PROFILE
PSE&G LONG ISLAND
HDD UNDER SHELTER ISLAND SOUND NORTH
GREENPORT, NEW YORK TO SHELTER ISLAND

SCOTT T. MURRAY
N.J. PROFESSIONAL ENGINEER



PROJ. # 6222
DATE: 6/28/17
SCALE: 1"=100'
DRAWN BY: RB
CHECKED: SM

DRAWING #
1

FOR REFERENCE USE ONLY